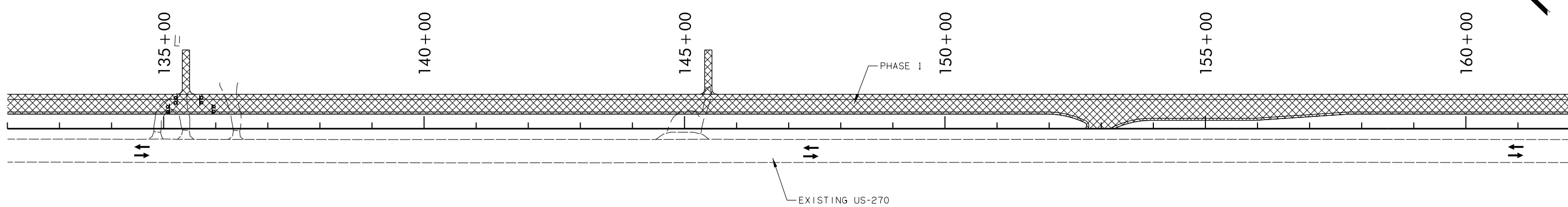
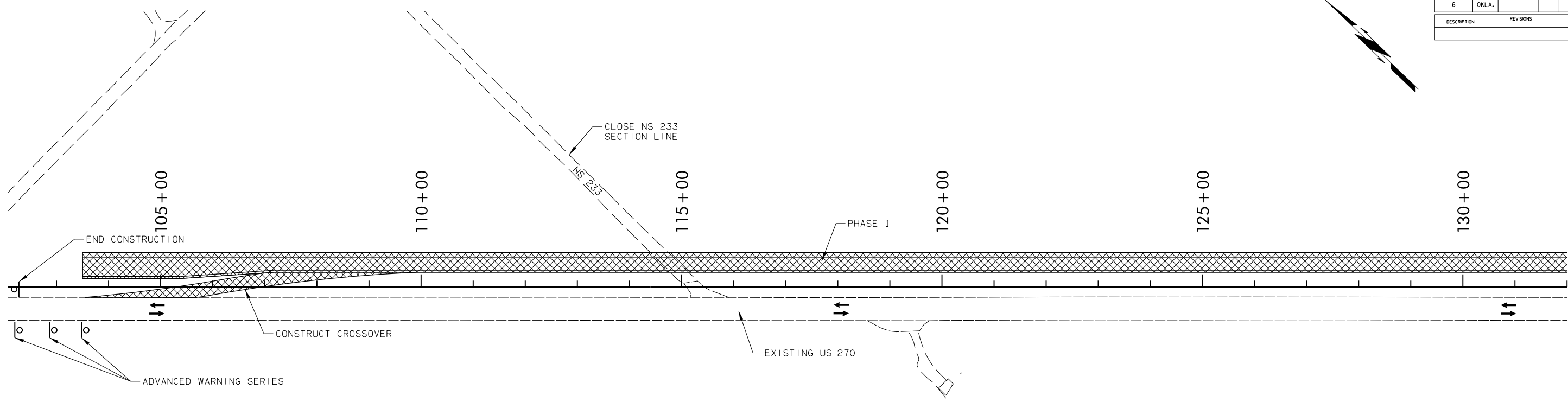





| FED. ROAD DIST. NO. | STATE | JOB PIECE NO. | FISCAL YEAR | SHEET NO. | TOTAL SHEETS |
|---------------------|-------|---------------|-------------|-----------|--------------|
| 6 | OKLA. | | | | |
| DESCRIPTION | | REVISIONS | | DATE | |



- PHASE I
US-270
1. INSTALL TEMPORARY EROSION CONTROL AT DISTURBED AREAS. (SEE EROSION SHEETS)
 2. CONSTRUCT NEW PARALLEL US-270 GRADING AND SURFACING FROM STA. 103+50 TO STA. 206+00 AS WELL AS THE DRIVES, NORTH REALIGNMENT OF NS 235 AND TEMPORARY CONNECTION OF SOUTH NS 235. CONSTRUCT DRAINAGE STRUCTURES.
 3. CONSTRUCT TEMPORARY PAVEMENT CONNECTION FROM STA. 206+00 TO STA. 210+75.
 3. INSTALL CONSTRUCTION TRAFFIC STRIPE AND SIGNAGE AND PERMANENT EROSION CONTROL ON COMPLETED PHASE I.

LEGEND

-  WORK AREA
-  NEW ROADWAY (FROM PREVIOUS PHASE)
-  DIRECTION OF TRAFFIC

| | | |
|----------|----------|--|
| DESIGN | GC | |
| DRAWN | RM | |
| CHECKED | CC | |
| APPROVED | CS | |
| SQUAD | DEWBERRY | |

**PHASING DETAIL
(PHASE 1)**

STATE JOB NO. 17671(34) SHEET NO. 44
DEWEY CO. US-270

8/2/2017 Q:\160045046\CAD\Civil\Turn Key\17671 (34) Phasing-P1-1.dgn